

**City of Merced**  
**Development Services Department**  
**Tentative Subdivision Activity List**

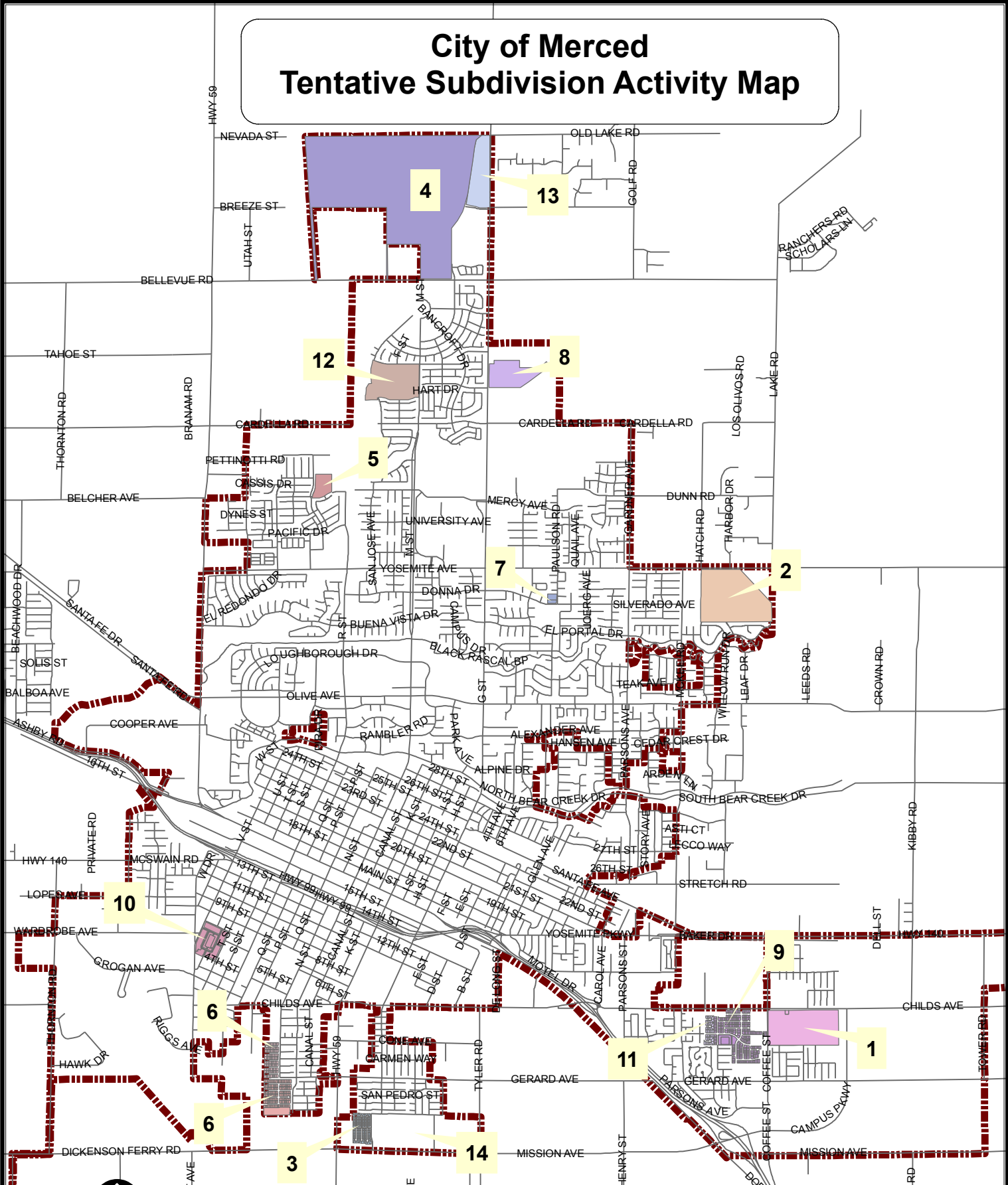
<b>Number</b>	<b>Subdivision</b>	<b>Tentative Map</b>	<b>Acres</b>	<b>Number of Lots</b>	<b>Expiration Date</b>
1.	The Crossing at River Oaks	1263	66.78	277	12-8-19
2.	Moraga (Lakemont)	1271	117	520	5-4-19
3.	Mission Ranch	1279	19.6	138	1-4-19
4.	Bellevue Ranch 2, Phases 3 and 4	1280	520	29	2-8-19
5.	Terrazzo	1287	11.84	70	4-19-19
6.	Cypress Terrace Phase 6 & 7	1288	46.2	260	4-19-19
7.	Paulson Estates	1289	2.46	10	4-19-18
8.	Bright Development	1291	40	168	1-16-18
9.	Summerfield	1296	55.24	252	7-18-18
10.	Gateway Terrace	1297	11.8	6	6-20-18
11.	Salazar	1298	8.85	41	8-22-18
12.	Bellevue Ranch West, Village 12	1304	89.6	242	3-23-18
13.	Bellevue Ranch North Villages 23 & 24	1305	37.7	106	
14.	Stoneridge South	1306	39.7	161	
















N/A = Final Map recorded

Expired or Exp. = expired without a Final Map

N:\shared\planning:TSM Activity:2018 (04/18/2018)

# City of Merced Tentative Subdivision Activity Map



	1. CROSSING AT RIVER OAKS		6. CYPRESS TERRACE #7		10. GATEWAY TERRACE
	2. MORAGA		6. CYPRESS TERRACE #6		11. SALAZAR
	3. MISSION RANCH		7. PAULSON ESTATES		12. BELLEVUE RANCH WEST V 12
	4. BELLEVUE RANCH 2 PH 3 & 4		8. BRIGHT DEVELOPMENT		13. BELLEVUE RANCH NORTH V 23 & 24
	5. TERRAZZO		9. SUMMER FIELD		14. STONERIDGE SOUTH

Disclaimer: This document was prepared for general inquiries only. The City of Merced makes no warranty, representation, or guarantee regarding the accuracy of this map. The City of Merced is not responsible for errors or omissions that might occur. Official information regarding specific parcels should be obtained from official recorded or adopted City Documents.