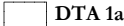
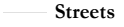
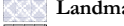




City of Merced 2015 Districting

Plan: DTA 1a

NDC Note:
Submitted plan mapped only D1, but
proposed lines lock D2, D3 and D4
essentially as shown.

Map layers

-  DTA 1a
-  Streets
-  Landmark Area
-  Cities and Towns
-  Burlington/Santa Fe RR

